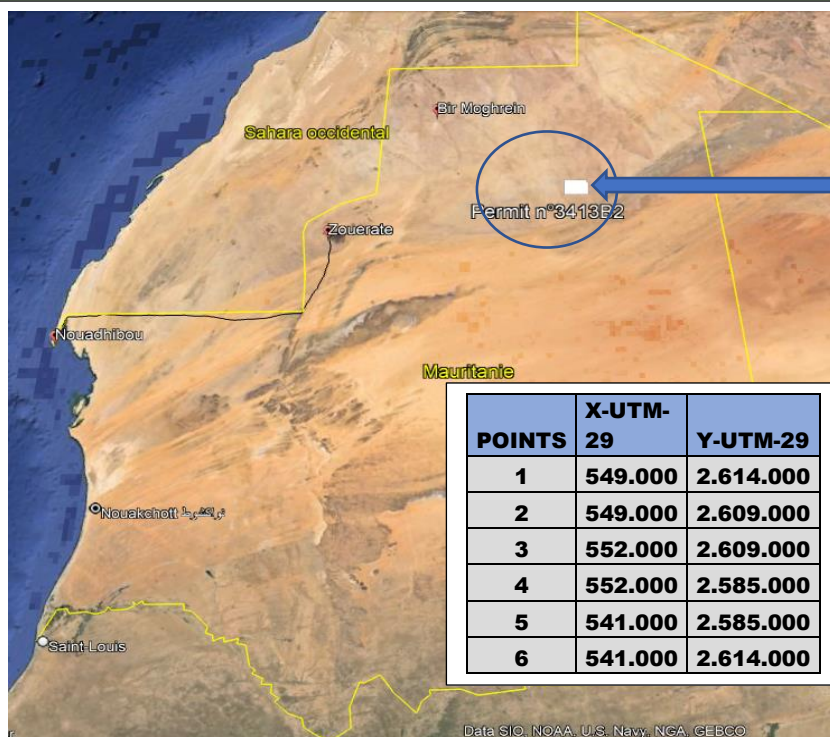




The Islamic Republic of Mauritania is located in the northwest of the African continent, between latitudes 15° and 27° north and longitudes 5° and 17° west. It has a western front on the Atlantic Ocean with a length of 754 km and a river of more than 700 km, which forms the natural border with its southern neighbor, the Republic of Senegal. The country's area is about 1,030,700 km<sup>2</sup>.

It has a unique geo-strategic location, as it constitutes a meeting point and a crossing bridge between North and Sub-Saharan Africa, and a station on the sea lines between the Middle East and West Africa. It is also a natural gateway for Africa towards Aruba, which is only one hour away by flight, in addition to it is located off the coast of the American continent on the other side of the Atlantic Ocean, which is a 5-hour flight away.


## LOCATION OF RESEARCH PERMIT N°3413B2



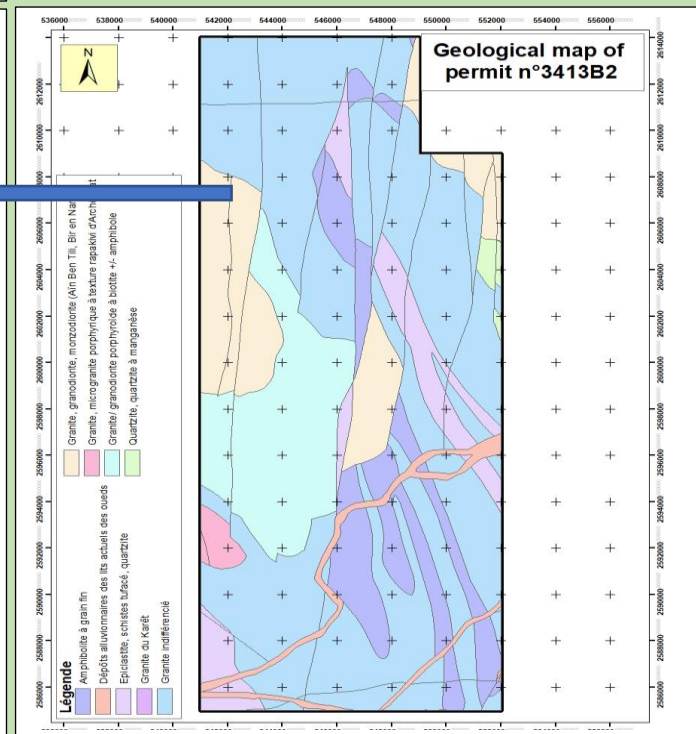
Company name: MAADEN SAOUDIEN Permit code: 3413

Substance: Gold and related metals Area: 304 km<sup>2</sup>

Time zone: 29



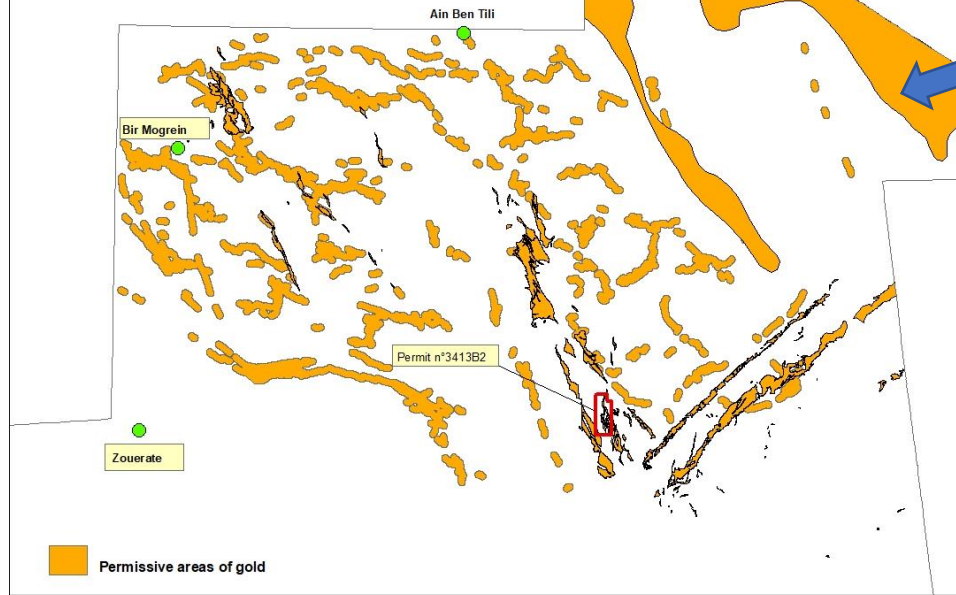
## GEOLOGICAL MAP OF THE PERMIT



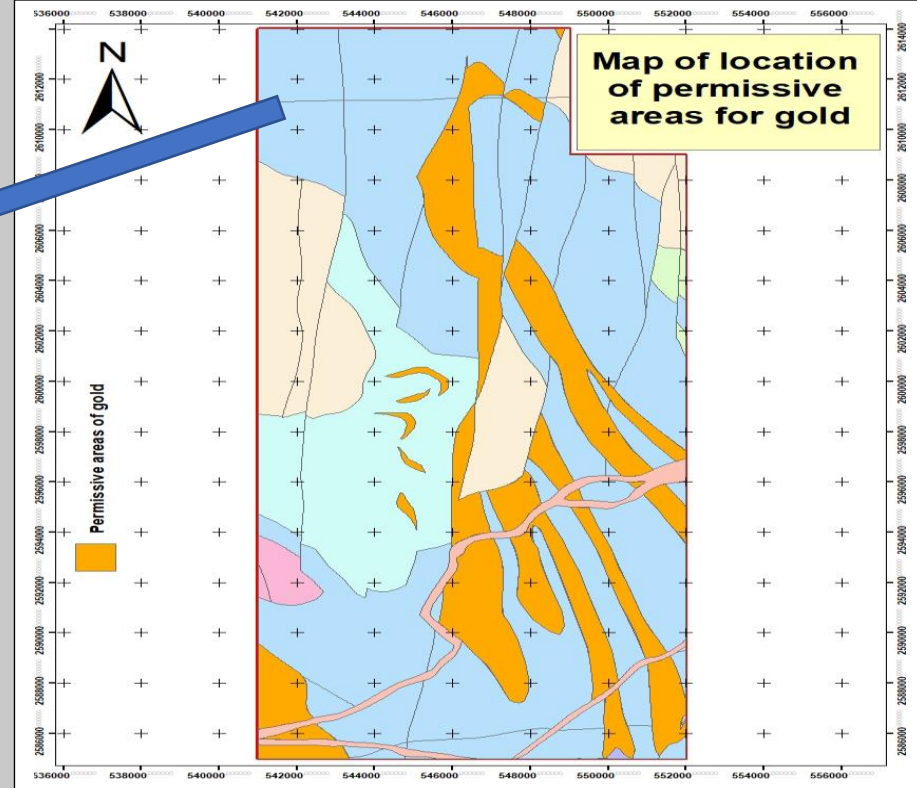
**The geology of the permit is very diversified characterized by the abundance of more types of granite and amphibolite, as well as quartzites and alluvial deposits, which gives particular interest to this permit from a geological point of view.**

Company address : Jemal Abdel Nasser Street, U20 Building 5th floor, in front of the SNIM Building - Nouakchott - Mauritania

**Permissive areas for gold in the north of the country**



**Map of location of permissive areas for gold**



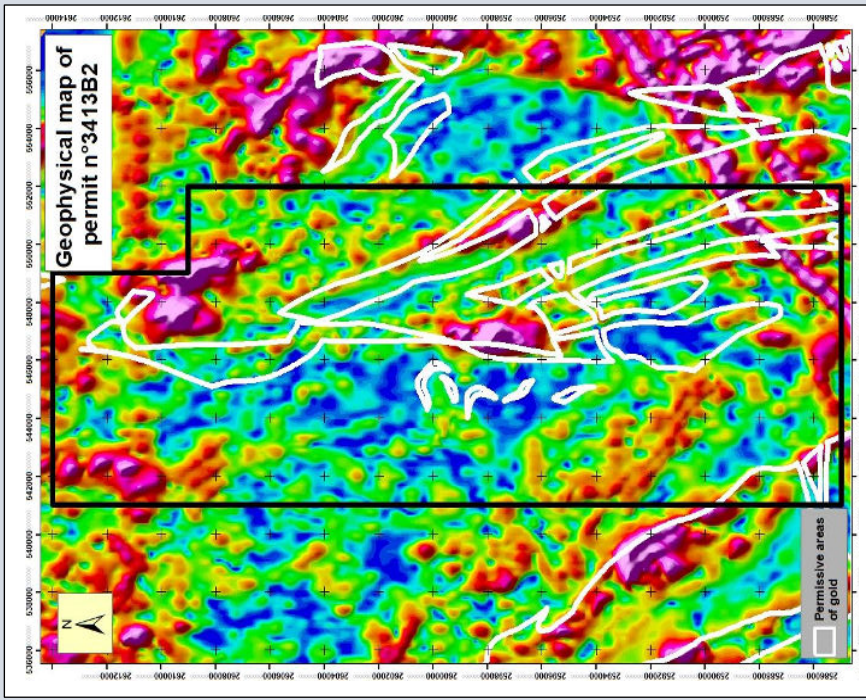
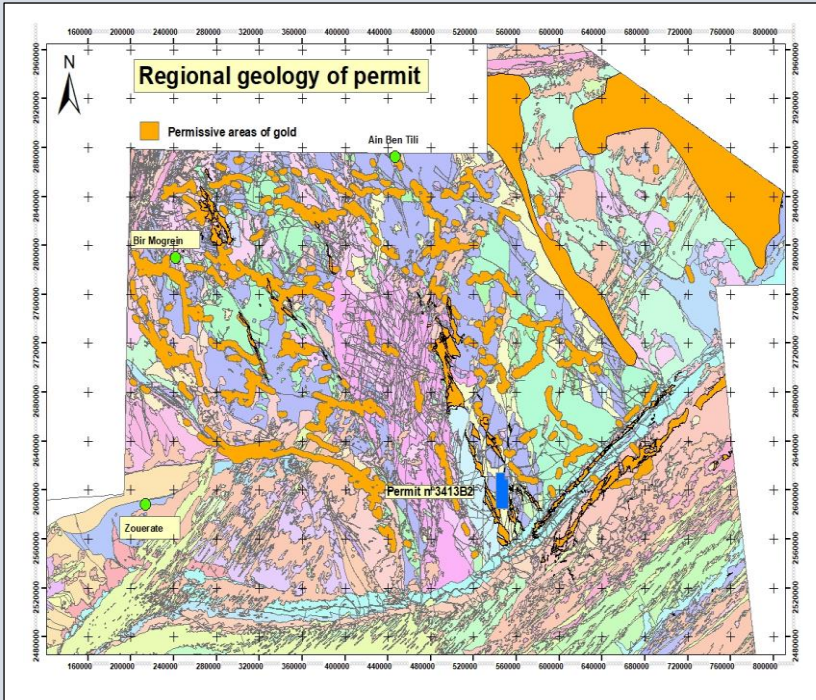
**The presence of several permissive areas for gold gives the permit proven mining potential, and its contact with the artisanal corridor of Wedyane El Kheroub belonging to the MAADEN company.**

**The permit is cut by several permissive zones for gold which is clearly presented on the geophysical background**

**In view of the mineral capabilities that Mauritania abounds and the atmosphere of stability that prevails in it, which stimulates investment in this country, a Saudi group company decided to establish a company under Mauritanian law called MAADEN SAUDIEN concerned with the promotion and exploration of a group of minerals, including gold, iron and black soil. Indeed, the company has registered four (4) licenses. Three (3) in northern Mauritania to search for gold and one (1) to search for iron.**

*Mauritania has good gold reserves, as there are 8 major gold mines in the country, and search and exploration operations continue for new mines. Currently, there is a joint copper and gold mine. In this mine, copper and gold are extracted in the form of rocks and then separated. The largest of these mines is the Tasiast mine for extracting gold. It is an open-air mine located in the northwest of Mauritania, 300 kilometers north of the capital, Nouakchott. Tasiast, whose majority shares are owned by the Canadian company Kinross, began its commercial operations in 2008 and began expanding the gold mine to become the second largest gold mine in the world.*

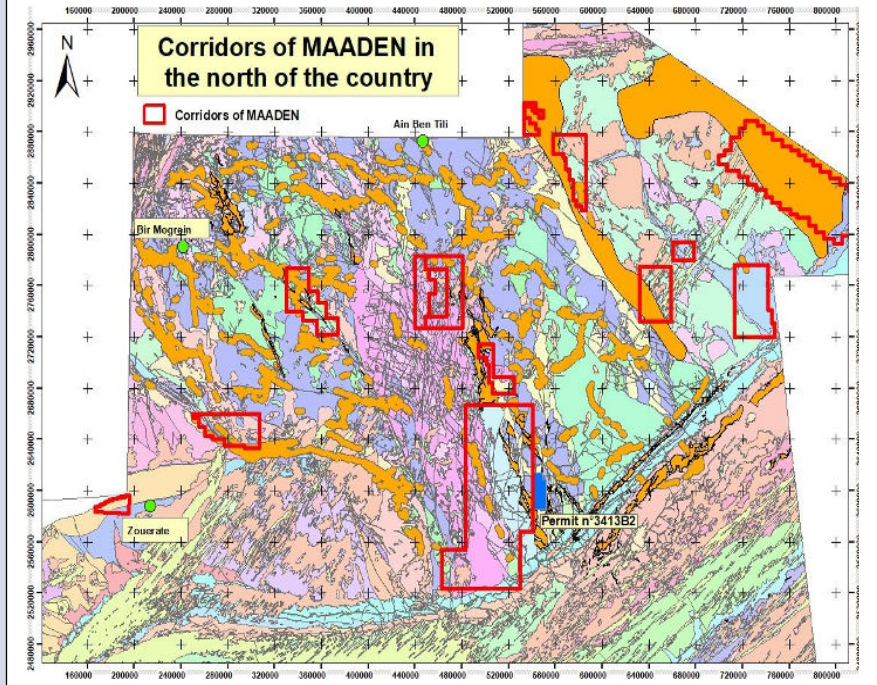




**THE MAADEN COMPANY FELT THE IMPOTENCE OF THE NORTHERN ZONE OF THE COUNTRY, SO IT TOOK THE INITIATIVE OF OWNING SEVERAL COULOIS IN THE DORSAL AROUND THE PERMIT.**

**The permit is cut by several permissive zones for gold which is clearly presented on the geophysical background**

- DATA AVAILABLE ON THE PERIMETER OF THE PERMIT AT THE LEVEL AT THE DIRECTORABLE RESPONSIBLE FOR MINES ARE :**
- ✚ **CARTOGRAPHY 1/200.000**
  - ✚ **AEROMAGNETIC GEOPHYSICAL MAP**
  - ✚ **GEOCHEMICAL DATA**
  - ✚ **SATELLITE IMAGES**
  - ✚ **BIBLIOGRAPHIC DATA**



**عبد الوهاب الشقيطي**  
الرئيس التنفيذي  
ABDULWAHAB ALSHANGITY  
CHIEF EXECUTIVE OFFICER

☎ +22244713333  
☎ +96544713333  
✉ Alshangity@Saudimaaden.com  
✉ Info.Saudimaaden.com  
☎ 7064  
🌐 www.Saudimaaden.com

**معدن السعودية**  
Saudia Maaden  
عضو مجموعة طابا القابضة

🌐 WWW.SAUDIAMAADEN.COM ☎ 0022244713333